



↑
To
Chester


Not a
recommended
evacuation
route.

Not
recommended
evacuation
routes.

 Emergency Travel Route Highway 32

 Locked Gate

Forest Ranch Assembly Point

 Forest Ranch Charter School
15815 Cedar Creek Road



Forest Ranch

Emergency Travel Routes and Public Assembly Point

- Butte Meadows map on reverse.
- Take this map during an evacuation.
- Obey the directions of all public safety personnel.

**Fire Info: (530) 538-7826 Emergency info: Dial 2-1-1
Sheriff's Emergency Info: (833) 512-5378**

Butte Meadows




Emergency Travel Routes and Public Assembly Point


- Forest Ranch map on reverse.
- Take this map during an evacuation.
- Obey the directions of all public safety personnel.

Fire Info: (530) 538-7826

Emergency info: Dial 2-1-1

Sheriff's Emergency Info: (833) 512-5378

 Emergency Travel Route
 Highway 32
Butte Meadows Assembly Point
 **1**
 Camp Lassen Boy Scout Camp
 21359 Scout Road


 Mapping provided by Butte County
 Geographic Information Systems
 (GIS).

