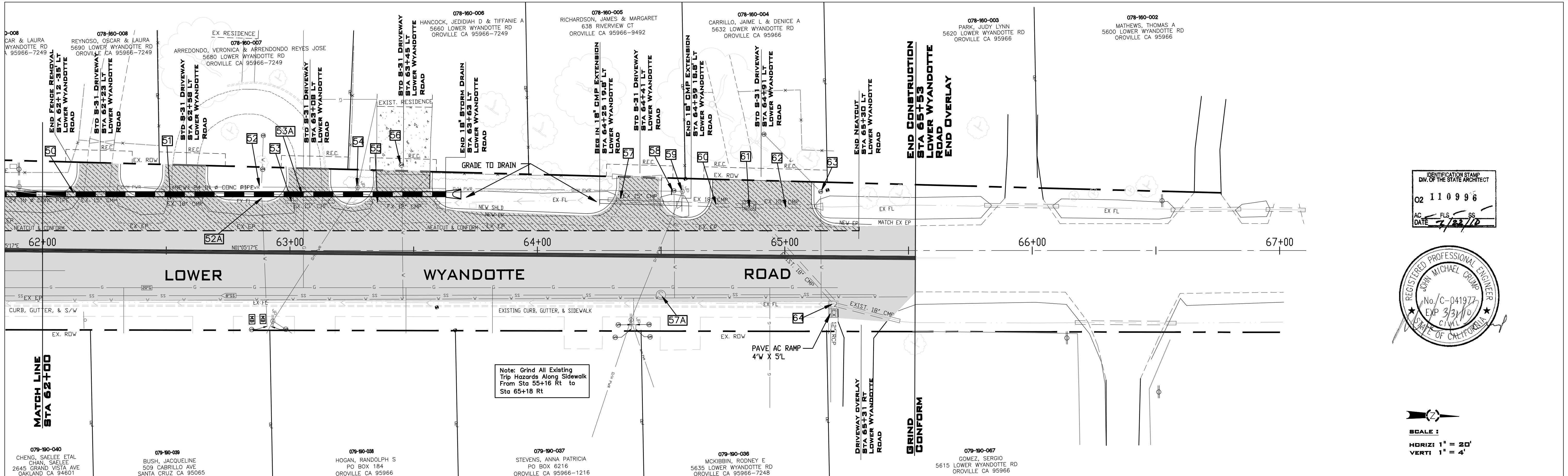



PLDT DATE: 11/9/2009

PLANS FOR THE CONSTRUCTION OF LOWER WYANDOTTE ROAD & MONTE VISTA AVENUE SRTS PROJECT  
PLAN & PROFILE SHEET - LOWER WYANDOTTE RD

PROJECT NUMBER  
23521-2007-1  
17  
FILE NO. E-2716

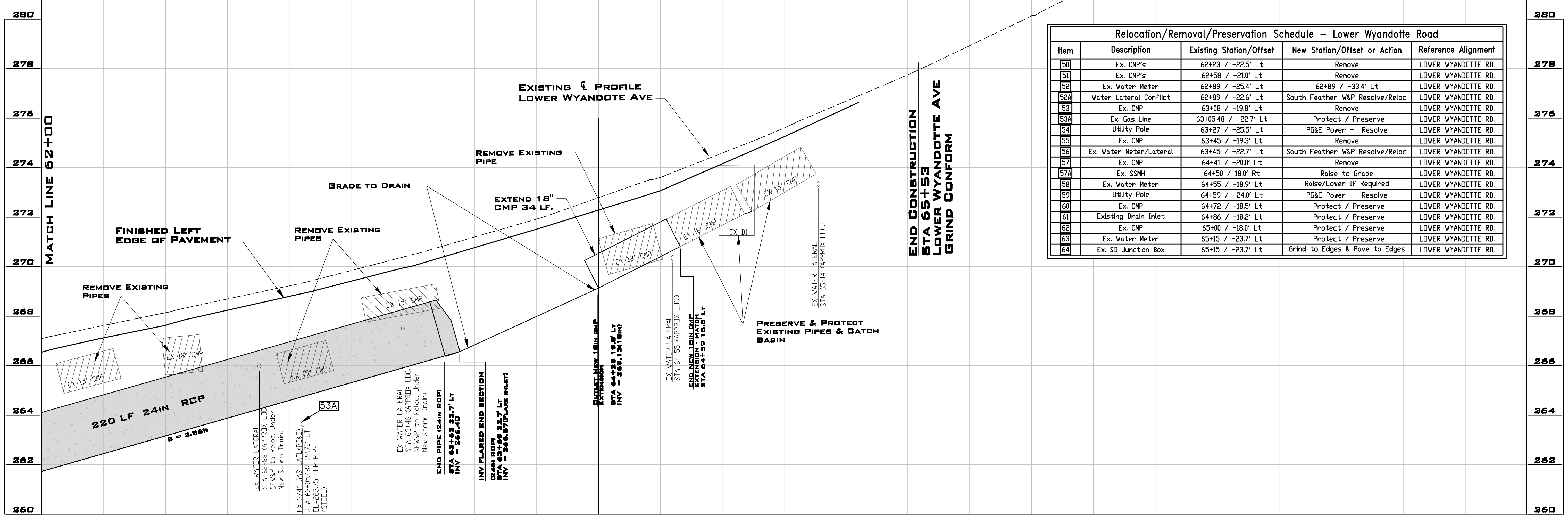


IDENTIFICATION STAMP  
DIV. OF THE STATE ARCHITECT  
02 110996  
AC: FLS SS  
DATE: 7/22/10



SCALE:  
HORIZ: 1" = 20'  
VERT: 1" = 4'

267.10	268.14	269.28	270.49	271.98	273.61	275.60	277.75	280.18	282.6	284.86
62+00	63+00	64+00	65+00	66+00	67+00					



Item	Description	Existing Station/Offset	New Station/Offset or Action	Reference Alignment
50	Ex. CMP's	62+23 / -22.5' Lt	Remove	LOWER WYANDOTTE RD.
51	Ex. CMP's	62+58 / -21.0' Lt	Remove	LOWER WYANDOTTE RD.
52	Ex. Water Meter	62+89 / -25.4' Lt	62+89 / -33.4' Lt	LOWER WYANDOTTE RD.
52A	Water Lateral Conflict	62+89 / -22.6' Lt	South Feather W&P Resolve/Reloc.	LOWER WYANDOTTE RD.
53	Ex. CMP	63+08 / -19.8' Lt	Remove	LOWER WYANDOTTE RD.
53A	Ex. Gas Line	63+05.48 / -22.7' Lt	Protect / Preserve	LOWER WYANDOTTE RD.
54	Utility Pole	63+27 / -25.5' Lt	PG&E Power - Resolve	LOWER WYANDOTTE RD.
55	Ex. CMP	63+45 / -19.3' Lt	Remove	LOWER WYANDOTTE RD.
56	Ex. Water Meter/Lateral	63+45 / -22.7' Lt	South Feather W&P Resolve/Reloc.	LOWER WYANDOTTE RD.
57	Ex. CMP	64+41 / -20.0' Lt	Remove	LOWER WYANDOTTE RD.
57A	Ex. SSMH	64+50 / 18.0' Rt	Raise to Grade	LOWER WYANDOTTE RD.
58	Ex. Water Meter	64+55 / -18.9' Lt	Raise/Lower IF Required	LOWER WYANDOTTE RD.
59	Utility Pole	64+59 / -24.0' Lt	PG&E Power - Resolve	LOWER WYANDOTTE RD.
60	Ex. CMP	64+72 / -18.5' Lt	Protect / Preserve	LOWER WYANDOTTE RD.
61	Existing Drain Inlet	64+86 / -18.2' Lt	Protect / Preserve	LOWER WYANDOTTE RD.
62	Ex. CMP	65+00 / -18.0' Lt	Protect / Preserve	LOWER WYANDOTTE RD.
63	Ex. Water Meter	65+15 / -23.7' Lt	Protect / Preserve	LOWER WYANDOTTE RD.
64	Ex. SD Junction Box	65+15 / -23.7' Lt	Grind to Edges & Pave to Edges	LOWER WYANDOTTE RD.