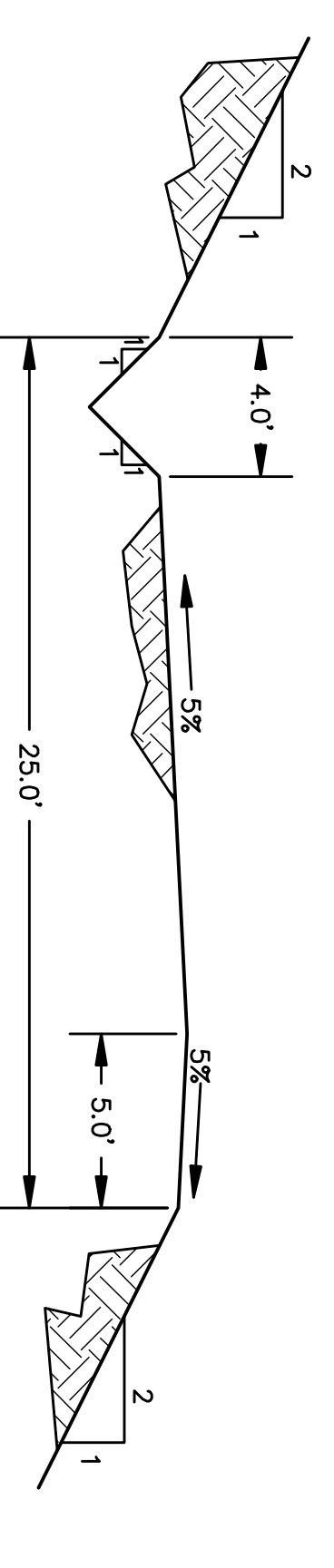
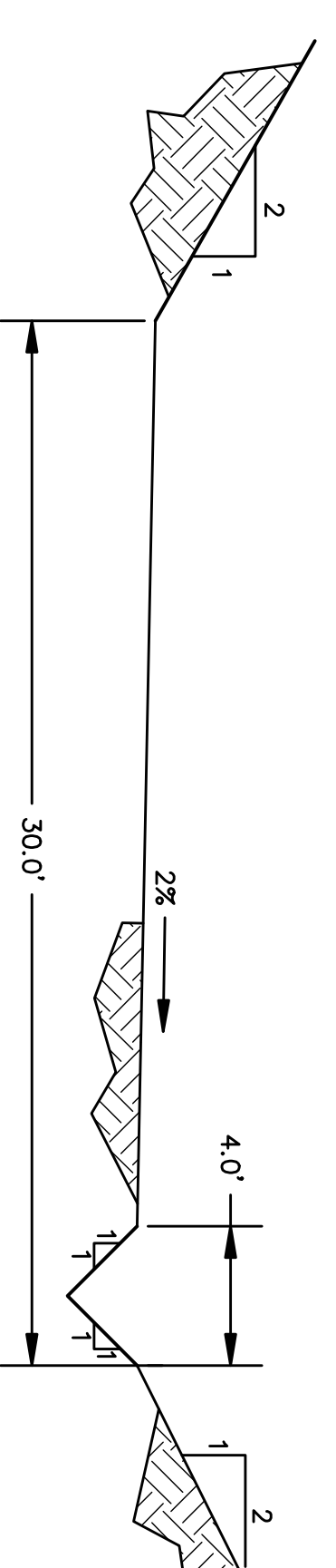


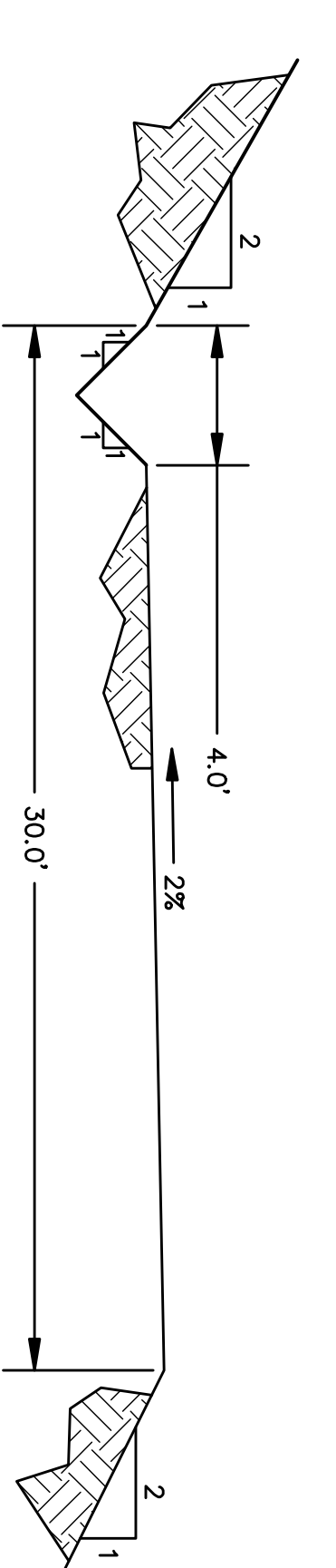
**A**  
3/5 SECTION NORTH BENCH NTS



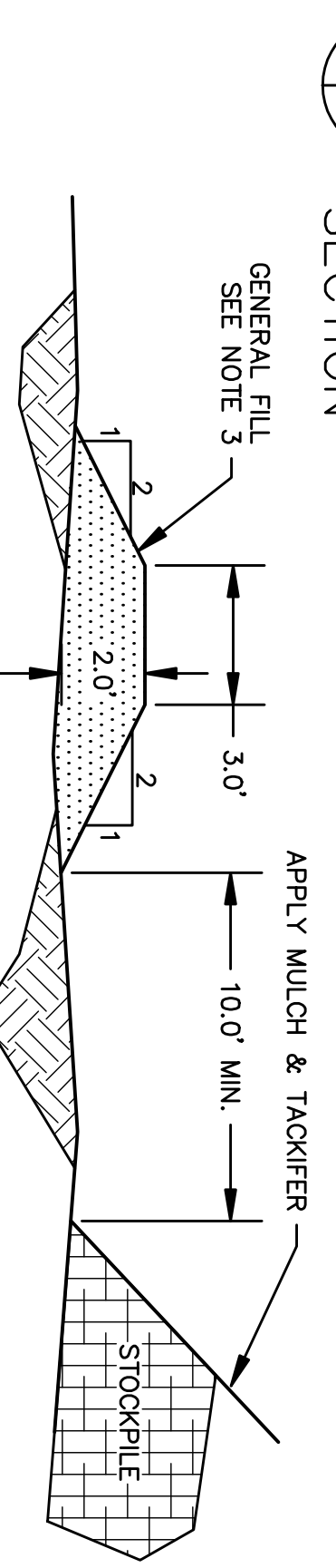
**B**  
3/5 SECTION SOUTH BENCH NTS



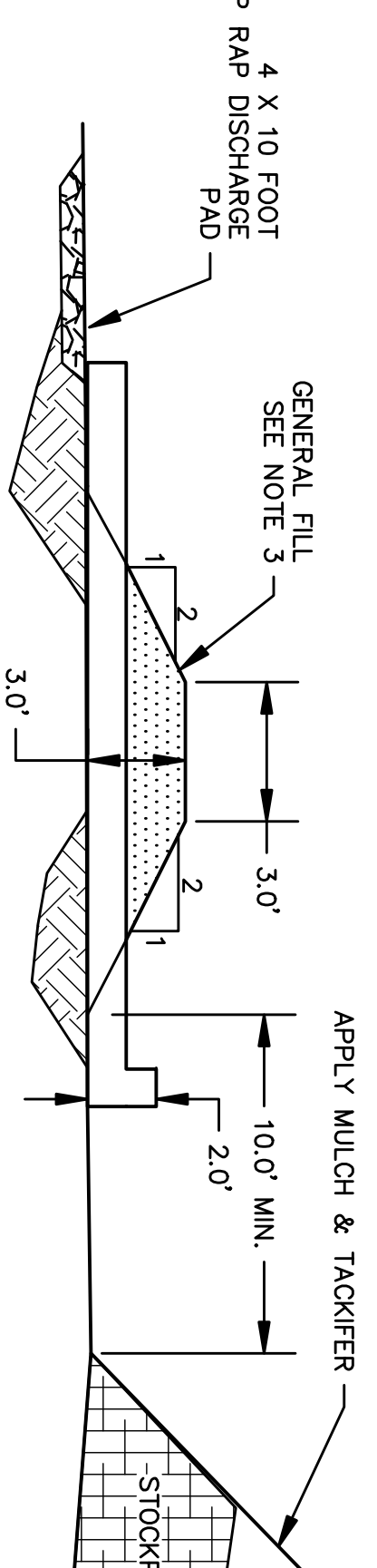
**C**  
3/5 SECTION ACCESS RAMP UPPER SECTION NTS



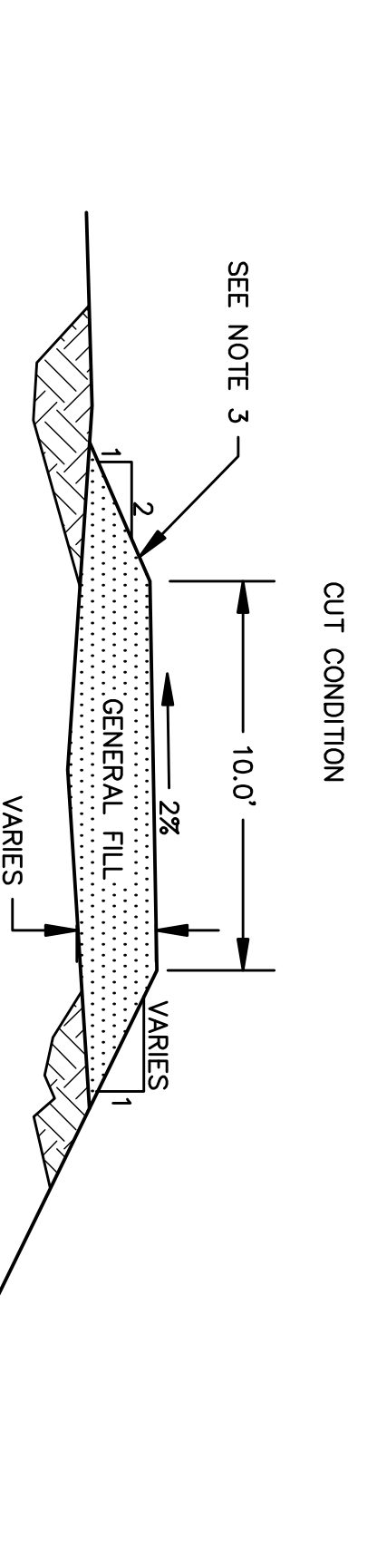
**D**  
3/5 SECTION ACCESS RAMP LOWER SECTION NTS



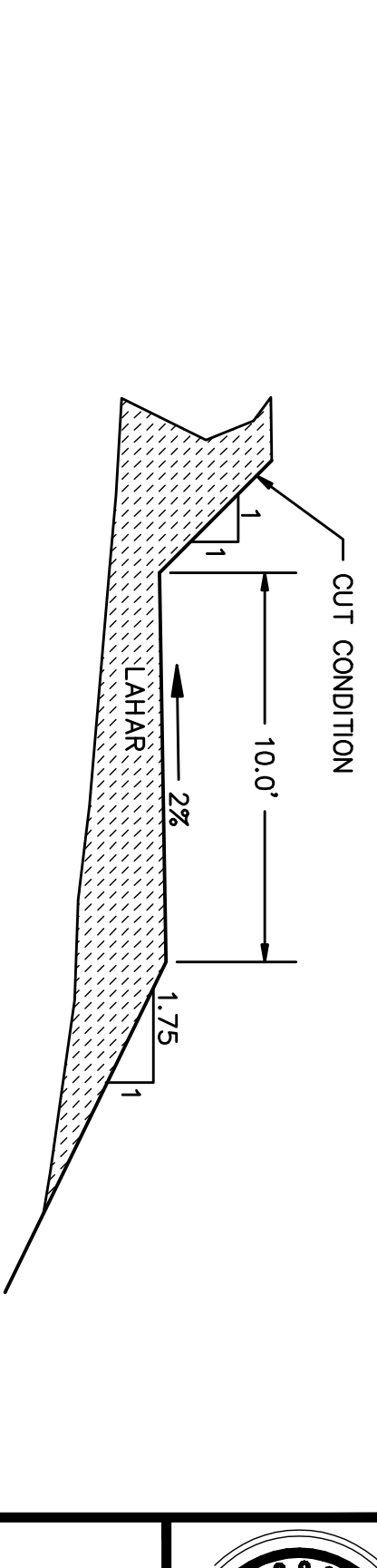
**E**  
4/5 SECTION STOCKPILE PERIMETER BERM NTS



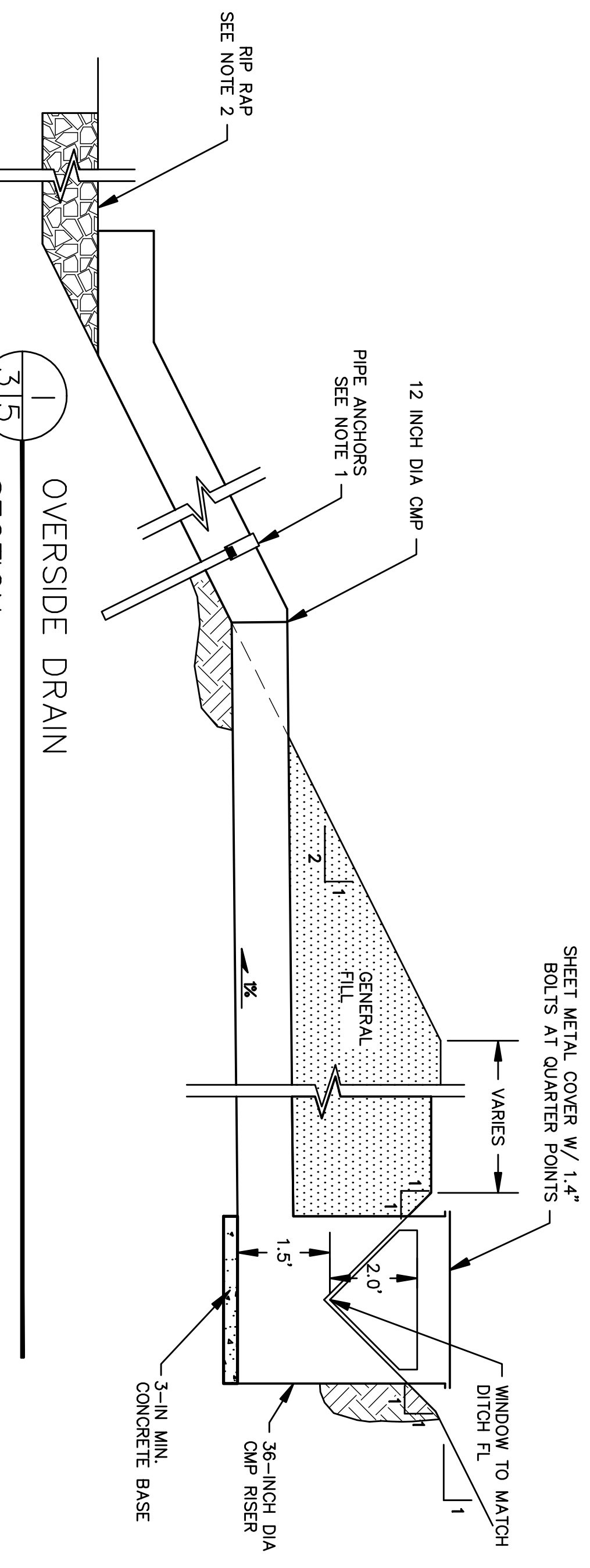
**F**  
4/5 SECTION STOCKPILE PERIMETER BERM OUTLET NTS



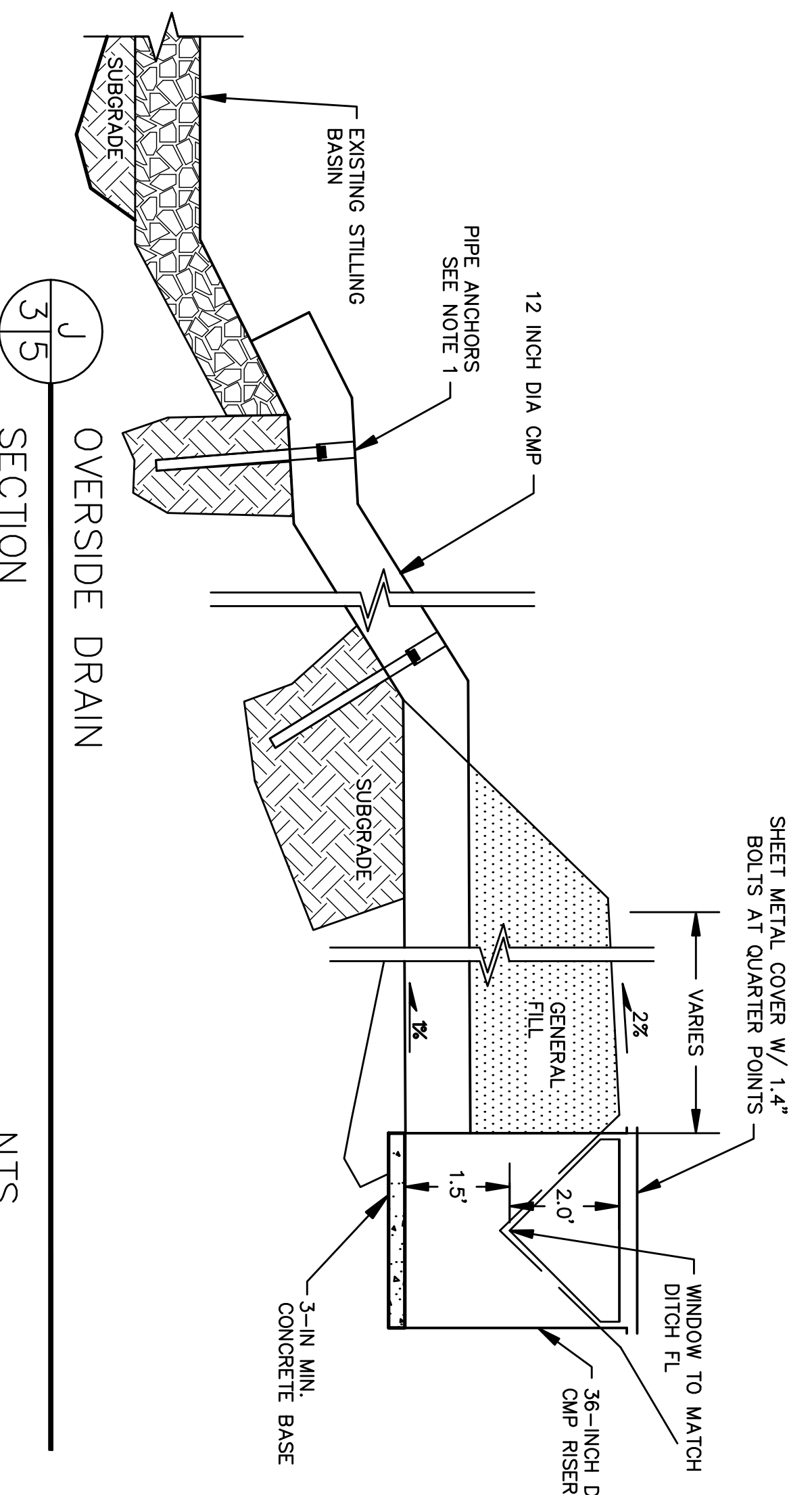
**G**  
3/5 SECTION MODULE 4 PERIMETER ROADWAY NTS



**H**  
3/5 SECTION MODULE 4 PERIMETER ROADWAY NTS



**I**  
3/5 SECTION OVERSIDE DRAIN NTS



**J**  
3/5 SECTION OVERSIDE DRAIN NTS

**NOTES**

- 1) ANCHOR DOWNDRAINS AT 20-FOOT INTERVALS ALONG SLOPE. PROVIDE ANCHORS IN ACCORDANCE WITH CALTRANS STANDARD PLANS DB7A, ALTERNATIVE A OR B.
- 2) PLACE RIPRAP LINING AT BOTTOM OF DOWNDRAIN OUTLET. RIPRAP SHALL CONFORM TO CALTRANS STANDARD SPECIFICATIONS, SECTION 72 FACING CLASS.
- 3) PLACE EROSION CONTROL, HYDROSEED, MULCH & TACKIFIER ON SURFACE.

**REDUCED SCALE**

**PLANS FOR THE EXCAVATION OF  
MODULE 4, PHASE D  
DETAILS AND SECTIONS**

