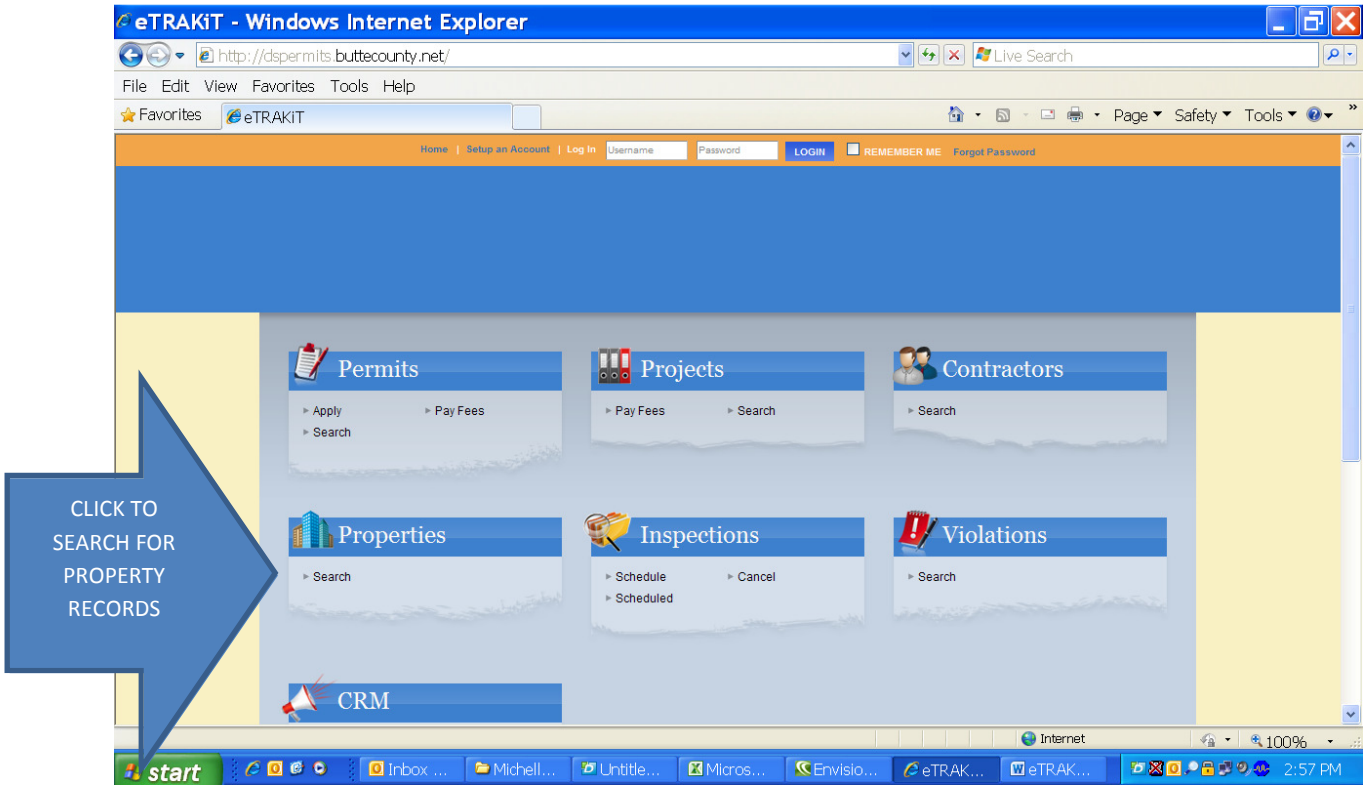
eTRAKiT - Windows Internet Explorer
http://dspermits.buttecounty.net/
File Edit View Favorites Tools Help
Favorites
eTRAKiT
Page Safety Tools
Home | Setup an Account | Log In
Username
Password
LOGIN
REMEMBER ME
Forgot Password
Permits
Apply
Pay Fees
Search
Projects
Pay Fees
Search
Contractors
Search
Properties
Search
Inspections
Schedule
Cancel
Scheduled
Violations
Search
CRM
Internet
100%
start
Inbox ...
Michell...
Untitle...
Micros...
Envisio...
eTRAK...
eTRAK...
2:57 PM
CLICK TO SEARCH FOR PROPERTY RECORDS

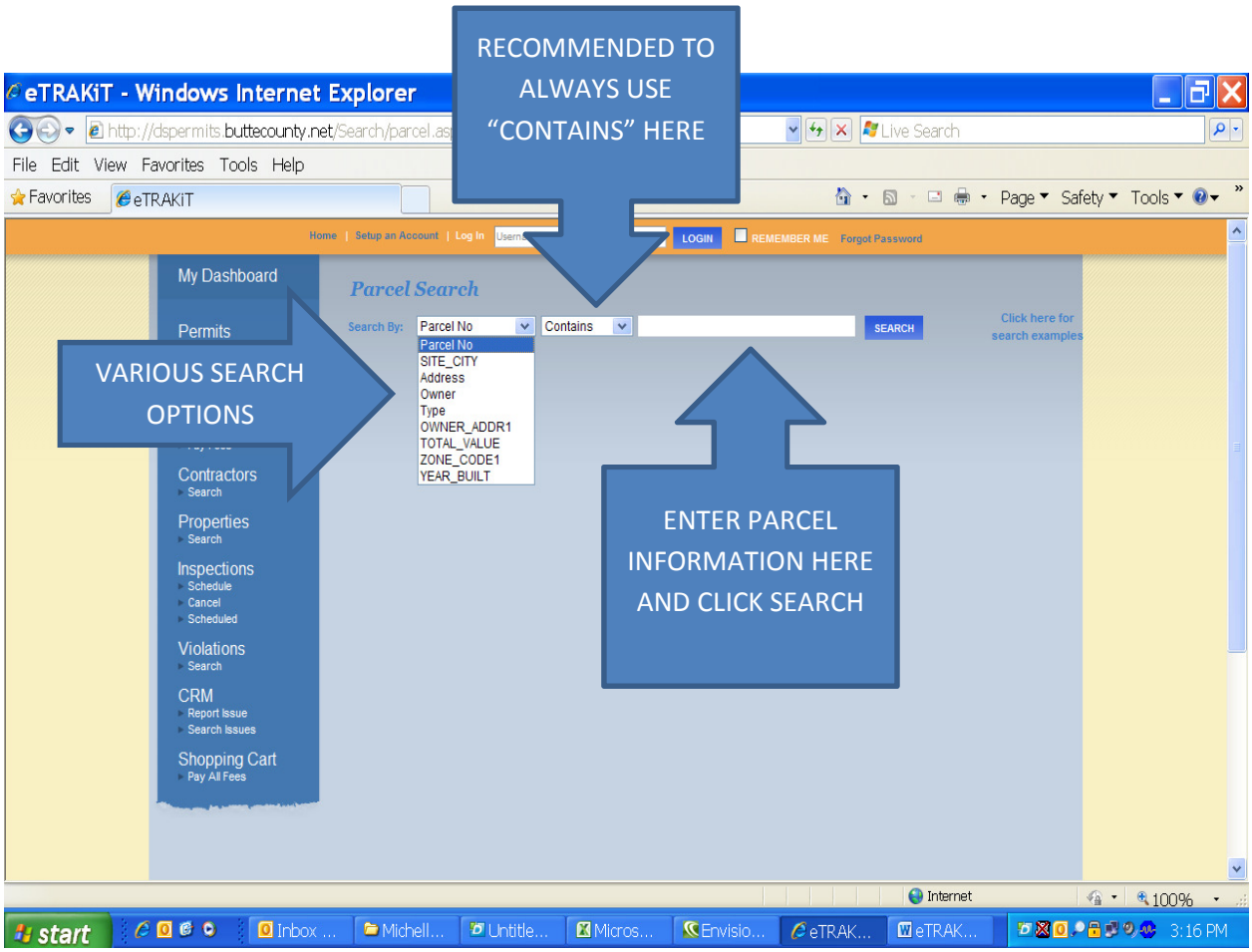
RECOMMENDED TO ALWAYS USE "CONTAINS" HERE
VARIOUS SEARCH OPTIONS
ENTER PARCEL INFORMATION HERE AND CLICK SEARCH
eTRAKiT - Windows Internet Explorer
Parcel Search
Search By:
Parcel No
Contains
SEARCH
Parcel No
SITE_CITY
Address
Owner
Type
OWNER_ADDR1
TOTAL_VALUE
ZONE_CODE1
YEAR_BUILT
My Dashboard
Permits
Contractors
Properties
Inspections
Violations
CRM
Shopping Cart

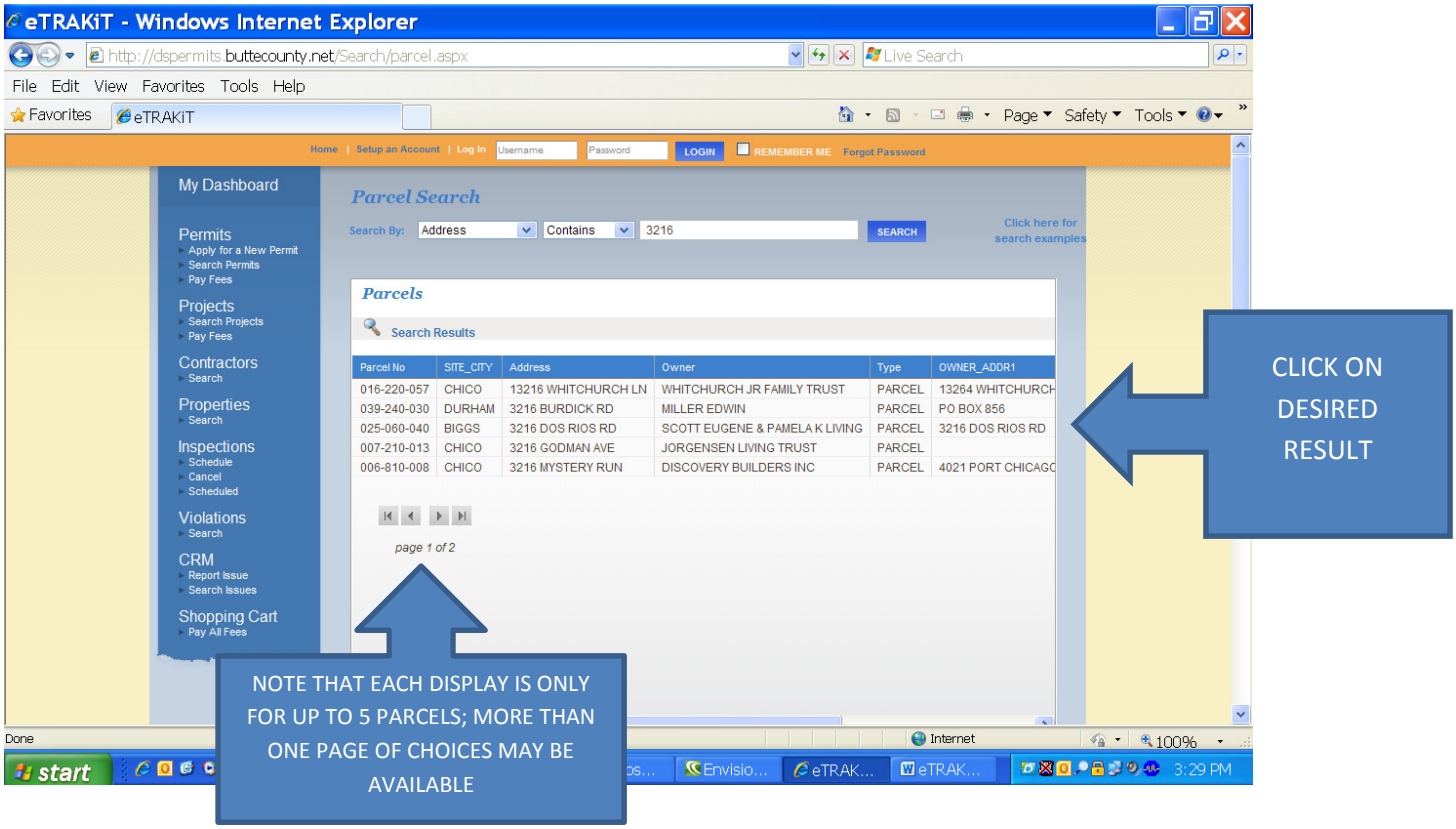
eTRAKiT - Windows Internet Explorer
Parcel Search
Search By: Address Contains 3216 SEARCH
Parcels
Search Results
Parcel No | SITE_CITY | Address | Owner | Type | OWNER_ADDR1
016-220-057 | CHICO | 13216 WHITCHURCH LN | WHITCHURCH JR FAMILY TRUST | PARCEL | 13264 WHITCHURCH
039-240-030 | DURHAM | 3216 BURDICK RD | MILLER EDWIN | PARCEL | PO BOX 856
025-060-040 | BIGGS | 3216 DOS RIOS RD | SCOTT EUGENE & PAMELA K LIVING | PARCEL | 3216 DOS RIOS RD
007-210-013 | CHICO | 3216 GODMAN AVE | JORGENSEN LIVING TRUST | PARCEL
006-810-008 | CHICO | 3216 MYSTERY RUN | DISCOVERY BUILDERS INC | PARCEL | 4021 PORT CHICAGO
page 1 of 2
CLICK ON DESIRED RESULT
NOTE THAT EACH DISPLAY IS ONLY FOR UP TO 5 PARCELS; MORE THAN ONE PAGE OF CHOICES MAY BE AVAILABLE

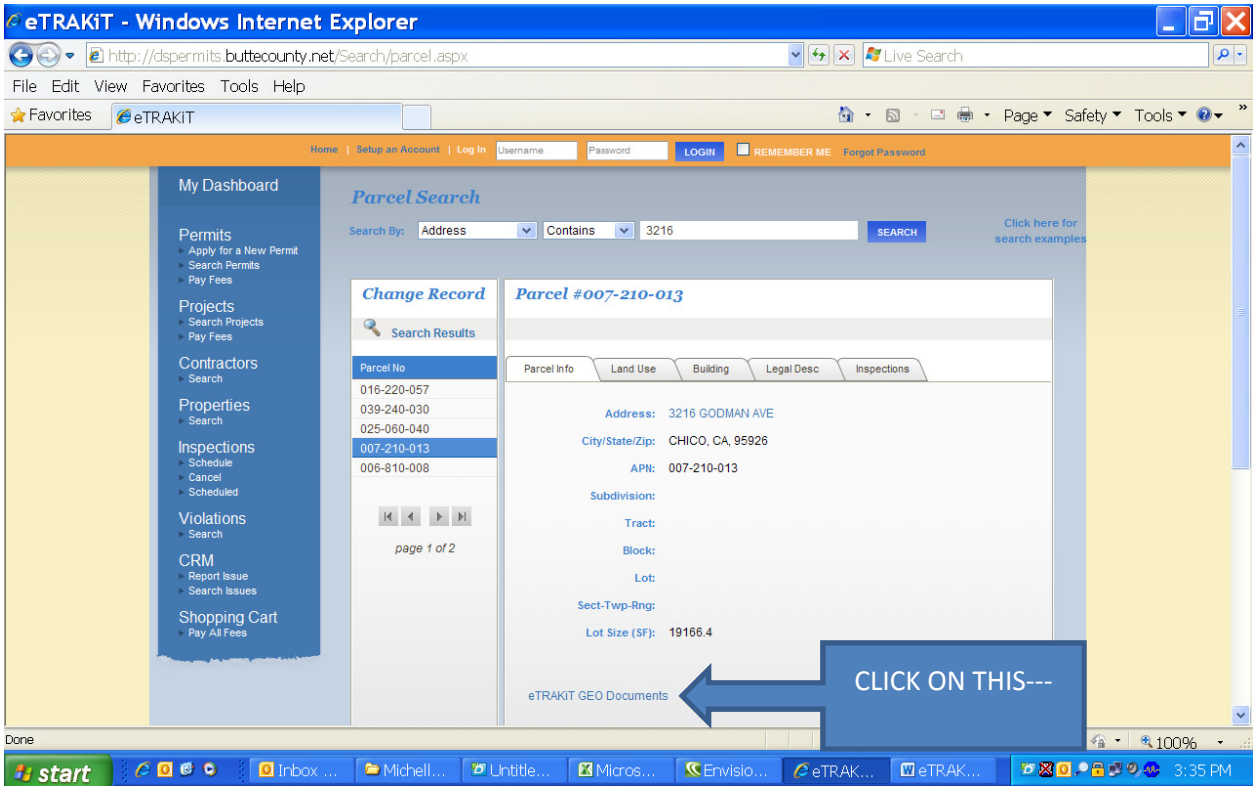
eTRAKiT - Windows Internet Explorer
http://dspermits.buttecounty.net/Search/parcel.aspx
Parcel Search
Search By: Address Contains 3216 SEARCH
Change Record
Search Results
Parcel No
016-220-057
039-240-030
025-060-040
007-210-013
006-810-008
page 1 of 2
Parcel #007-210-013
Parcel Info
Land Use
Building
Legal Desc
Inspections
Address: 3216 GODMAN AVE
City/State/Zip: CHICO, CA, 95926
APN: 007-210-013
Subdivision:
Tract:
Block:
Lot:
Sect-Twp-Rng:
Lot Size (SF): 19166.4
eTRAKiT GEO Documents
CLICK ON THIS---

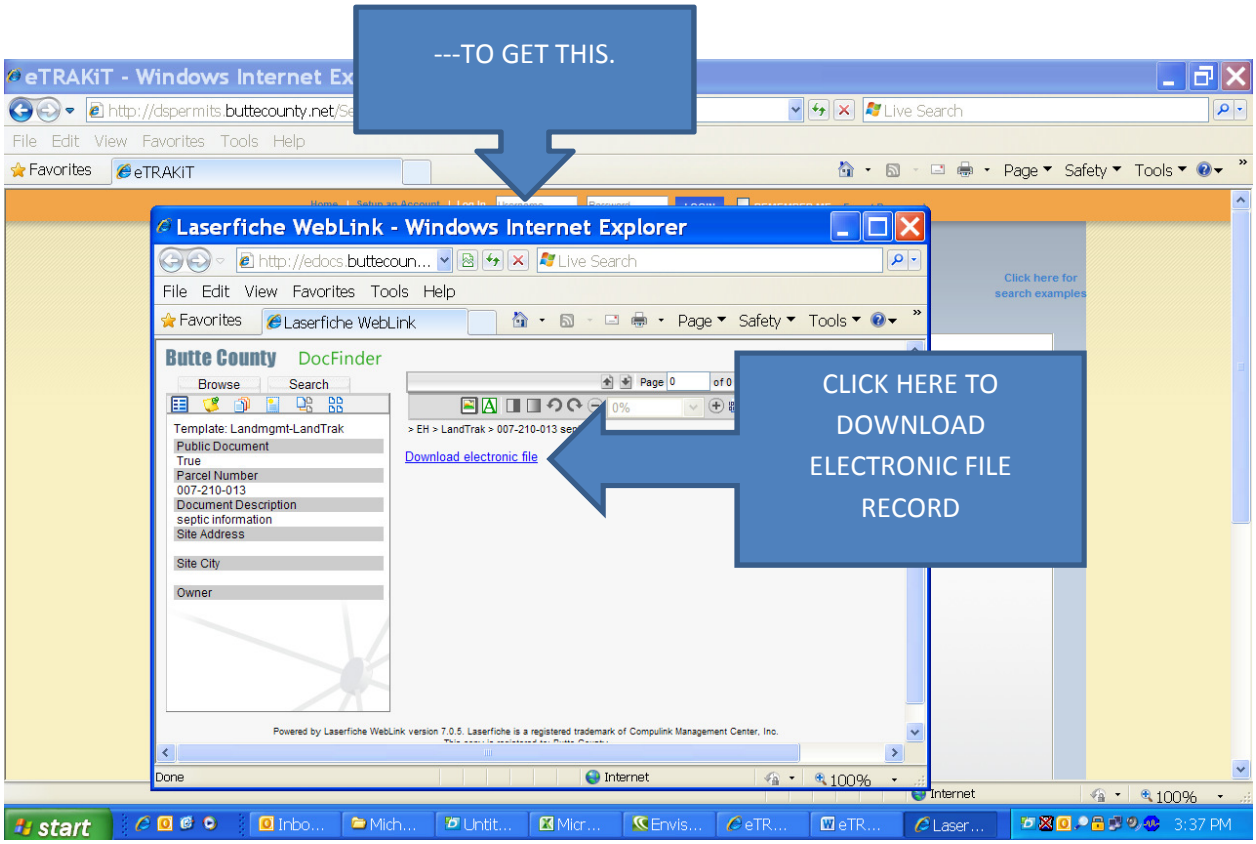
---TO GET THIS.
Laserfiche WebLink - Windows Internet Explorer
Butte County DocFinder
Browse
Search
Template: Landmgmt-LandTrak
Public Document
True
Parcel Number
007-210-013
Document Description
septic information
Site Address
Site City
Owner
Download electronic file
CLICK HERE TO DOWNLOAD ELECTRONIC FILE RECORD

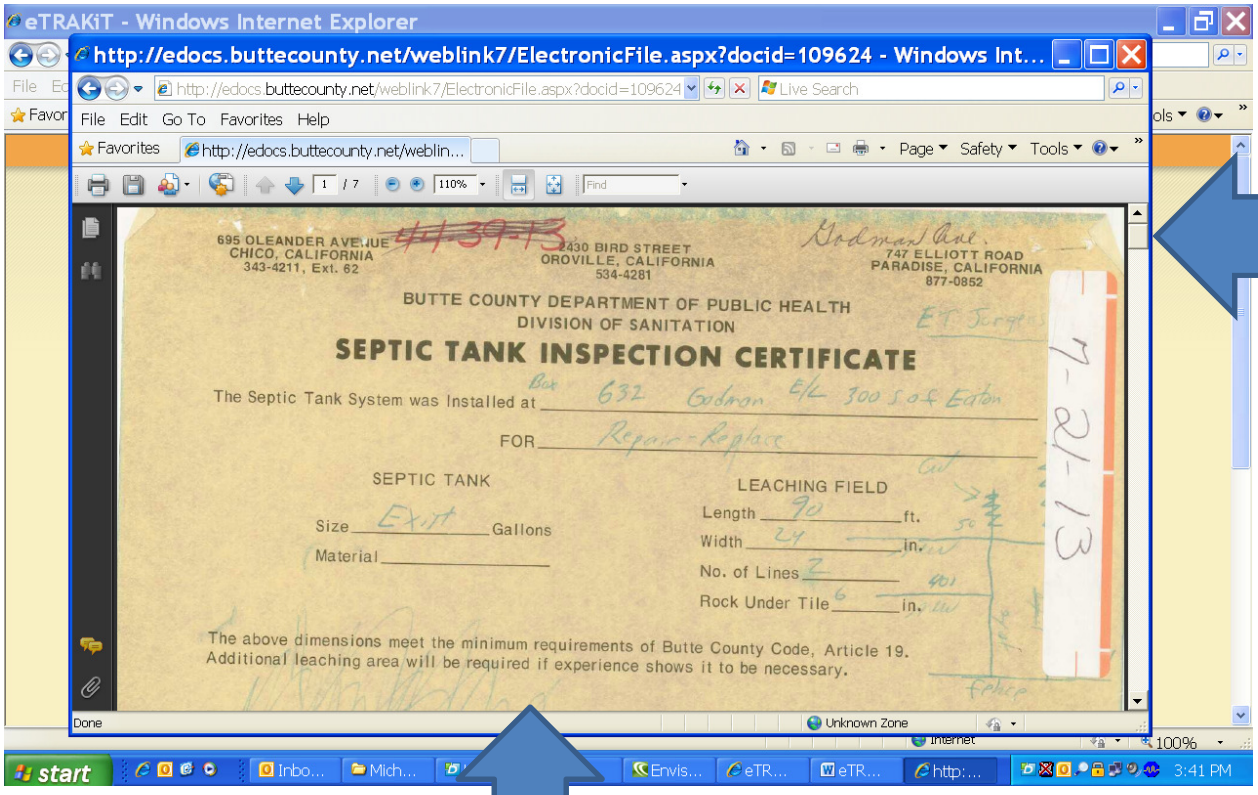

SCROLL BAR WILL TAKE YOU THROUGH THE ENTIRE RECORD AVAILABLE

YOU NOW HAVE THE AVAILABLE RECORDS FOR THIS PARCEL TO VIEW, SAVE, PRINT, ETC.