





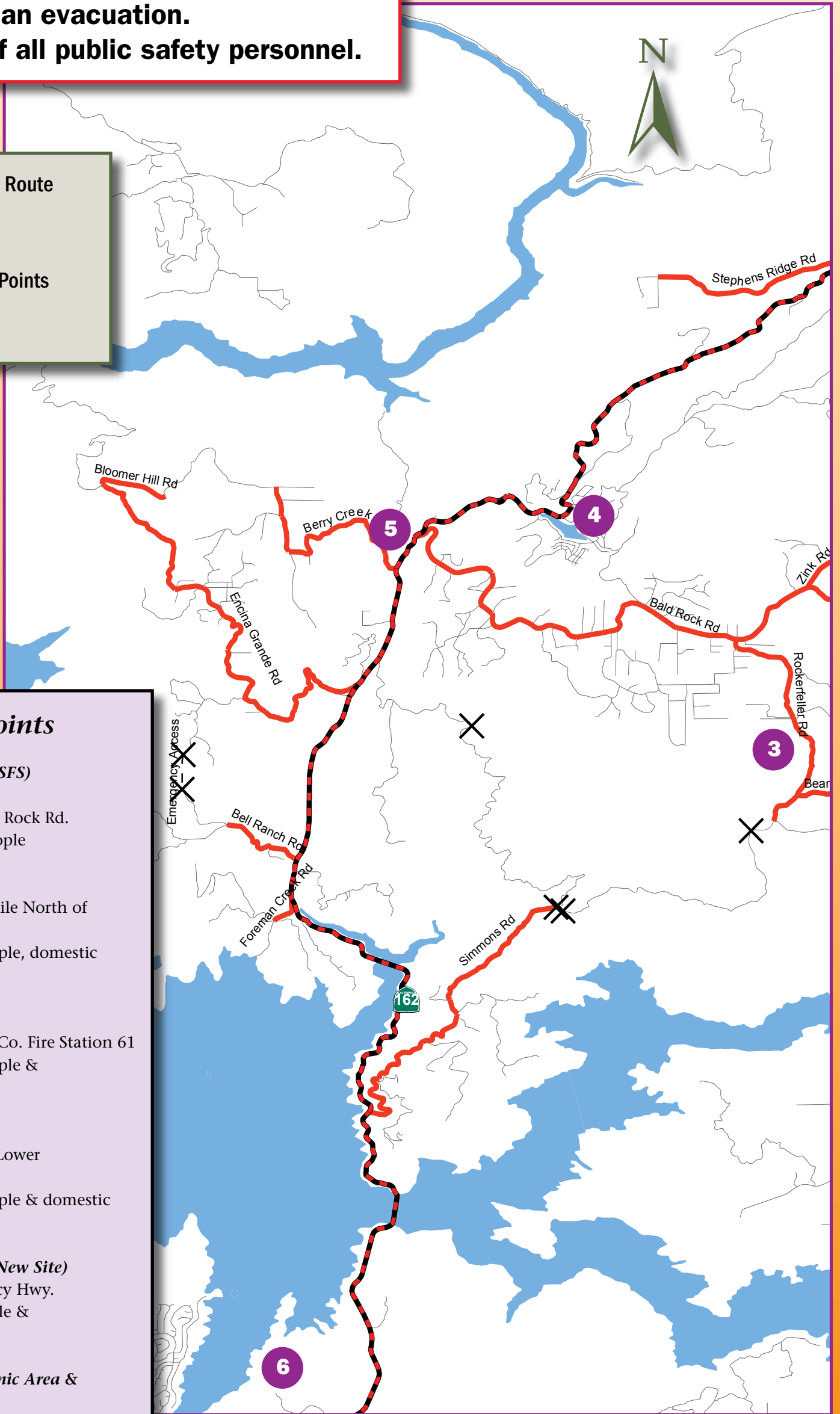
SouthWest Berry Creek

Emergency Travel Routes and Public Assembly Points

- NorthEast map of Berry Creek on reverse.
- Take this map during an evacuation.
- Obey the directions of all public safety personnel.

Emergency radio station
1250 AM — Berry Creek

 Emergency Travel Route
 Highway 162
 Public Assembly Points
 Locked Gate



Berry Creek Assembly Points

United States Forest Service (USFS)

Brush Creek Station

- 1** Oro-Quincy Hwy. @ Upper Bald Rock Rd.
Room for 50 Vehicles & 150 People

Camp Okizu

- 2** Off Zinc Rd. approximately 1 mile North of Bald Rock Rd.
Room for 200 vehicles, 500 people, domestic animals & livestock

Berry Creek School

- 3** Rokerfeller Rd. opposite Butte Co. Fire Station 61
Room for 100 vehicles, 250 people & domestic animals

Lake Madrone

- 4** Oro-Quincy Hwy. northeast of Lower Bald Rock Rd.
Room for 100 vehicles, 250 people & domestic animals

CDF Harts Mills Fire Station (New Site)

- 5** Bloomer hill Rd, and Oro-Quincy Hwy.
Room for 50 vehicles, 150 people & some livestock

Loafer Creek Boat Launch, Picnic Area & Parking Lots

- 6** Oro-Quincy Hwy. 1 mile north of Forbestown Rd.
Room for 200 vehicles, 500 people, domestic animals & livestock

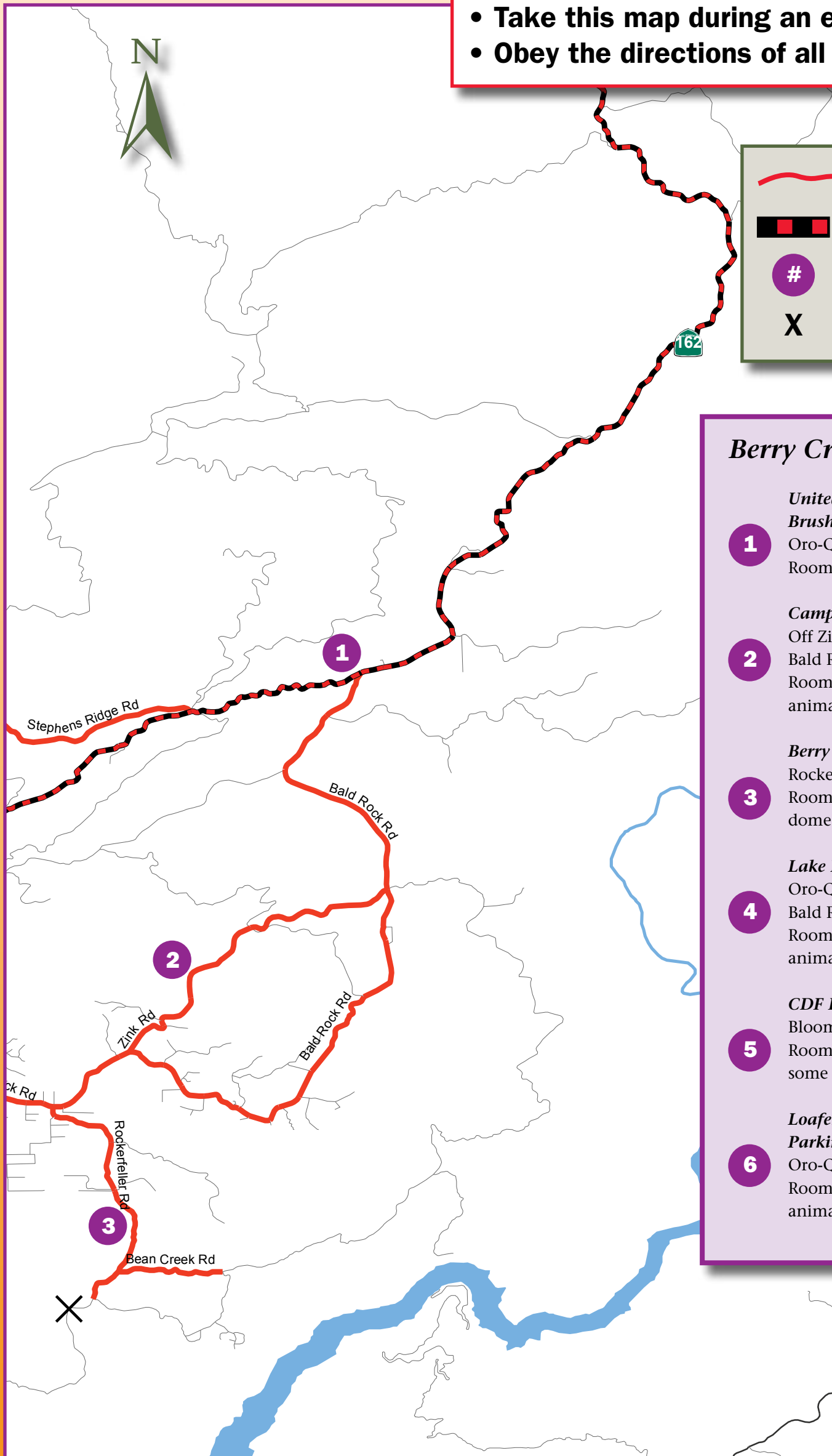
www.BerryCreekCA.org

NorthEast Berry Creek

Emergency radio station:
1250 AM — Berry Creek

Emergency Travel Routes and Public Assembly Points

- SouthWest map of Berry Creek on reverse.
- Take this map during an evacuation.
- Obey the directions of all public safety personnel.



- Emergency Travel Route
- Highway 162
- Public Assembly Points
- Locked Gate

Berry Creek Assembly Points

United States Forest Service (USFS)

Brush Creek Station

- 1** Oro-Quincy Hwy. @ Upper Bald Rock Rd.
Room for 50 Vehicles & 150 People

Camp Okizu

- 2** Off Zink Rd. approximately 1 mile North of
Bald Rock Rd.
Room for 200 vehicles, 500 people, domestic
animals & livestock

Berry Creek School

- 3** Ruckerfeller Rd. opposite Butte Co. Fire Station 61
Room for 100 vehicles, 250 people &
domestic animals

Lake Madrone

- 4** Oro-Quincy Hwy. northeast of Lower
Bald Rock Rd.
Room for 100 vehicles, 250 people & domestic
animals

CDF Harts Mills Fire Station (New Site)

- 5** Bloomer hill Rd, and Oro-Quincy Hwy.
Room for 50 vehicles, 150 people &
some livestock

*Loafer Creek Boat Launch, Picnic Area &
Parking Lots*

- 6** Oro-Quincy Hwy. 1 mile north of Forbestown Rd.
Room for 200 vehicles, 500 people, domestic
animals & livestock